

Appendix IV-13 Council Resolutions

Amherst County

Town of Amherst

Appomattox County

Town of Appomattox

Town of Pamplin City

Bedford City

Bedford County

Campbell County

Town of Altavista

Town of Brookneal

Lynchburg City



Board of Supervisors

Thomas W. Fore, Sr.
Chairman
Election District 1

S. Ray Vandall
Vice Chairman
Election District 4

Vernon L. Wood
Election District 2

Joseph T. Albert
Election District 3

Leon J. Parrish
Election District 5

RESOLUTION ADOPTING THE REGION 2000 ALL HAZARDS MITIGATION PLAN/FLOOD MITIGATION ASSISTANCE PLAN

WHEREAS, the Disaster Mitigation Act of 2000, as amended, requires that local governments develop and adopt natural hazard mitigation plans in order to receive certain federal assistance, and


WHEREAS, the Region 2000 Steering Committee representing the County of Amherst, as well as the remaining 10 localities of the Region 2000 Regional Commission was convened in order to study the Region's risks from and vulnerability to natural hazards, and to make recommendations on mitigating the effects of such hazards on the Region; and

WHEREAS, the Steering Committee was provided staff support by the Region 2000 Regional Commission; and

WHEREAS, the efforts of the Steering Committee, the staff of the Region 2000 Regional Commission and Virginia Tech's Center for geospatial Technology as well as members of the public, private and nonprofit sectors, have resulted in the development of a Natural Hazards Mitigation Plan and Flood Mitigation Plan for the Region.

NOW THEREFORE BE IT RESOLVED, by the Amherst County Board of Supervisors that the Region 2000 All Hazards Mitigation Plan and Flood Mitigation Plan dated March 2006 is hereby approved and adopted for the County of Amherst.

Adopted this 18th day of April, 2006.


Thomas W. Fore, Sr., Chairman
Amherst County Board of Supervisors

ATTEST:

David Proffitt, Interim County Administrator

A Resolution to adopt the Region 2000 All Hazards Mitigation Plan / Flood Mitigation Assistance Plan.

WHEREAS, the Disaster Mitigation Act of 2000, as amended, requires that local governments develop and adopt natural hazard mitigation plans in order to receive certain federal assistance, and

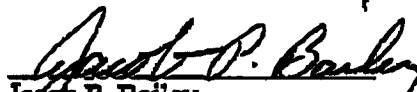
WHEREAS, the Region 2000 Steering Committee representing the Town of Amherst, as well as the remaining 10 localities of the Region 2000 Regional Commission was convened in order to study the Region's risks from and vulnerability to natural hazards and to make recommendations on mitigating the effects of such hazards on the Region; and

WHEREAS, the Steering Committee was provided staff support by the Region 2000 Regional Commission; and


WHEREAS, the efforts of the Steering Committee, the staff of the Region 2000 Regional Commission and Virginia Tech's Center for Geospatial Technology as well as members of the public, private and nonprofit sectors, have resulted in the development of a Natural Hazards Mitigation Plan and Flood Mitigation Plan for the Region.

NOW THEREFORE, BE IT RESOLVED by the Town Council of the Town of Amherst that the Region 2000 All Hazards Mitigation Plan and Flood Mitigation Plan dated March 2006 is hereby approved and adopted for the Town of Amherst.

This resolution was adopted on May 10, 2006.


Jacob P. Bailey
Mayor

ATTEST:



APPOMATTOX COUNTY

COUNTY ADMINISTRATION OFFICE

(434) 352-2837

FAX: (434) 352-4214

E-MAIL: appomattoxco@mindspring.com

SUPERVISORS

APPOMATTOX RIVER DISTRICT
WILLIAM H. CRAFT

COURTHOUSE DISTRICT
SAMUEL E. CARTER

FALLING RIVER DISTRICT
THOMAS H. CONRAD

PINEY MOUNTAIN DISTRICT
RUSSELL H. MOORE

WRECK ISLAND DISTRICT
SHAWN A. ARMBRUST



BOARD OF SUPERVISORS

P. O. Box 863
Appomattox, Virginia 24522

RESOLUTION

**Adoption of the Region 2000
All Hazards Mitigation Plan/Floor Mitigation Assistance Plan**

WHEREAS, the Disaster Mitigation Act of 2000, as amended, requires that local governments develop and adopt natural hazard mitigation plans in order to receive certain federal assistance, and

WHEREAS, the Region 2000 Steering Committee representing Appomattox County, as well as the remaining 10 localities of the Region 2000 Regional Commission was convened in order to study the Region's risks from and vulnerability to natural hazards, and to make recommendations on mitigating the effects of such hazards on the Region; and

WHEREAS, the Steering Committee was provided staff support by the Region 2000 Regional Commission; and

WHEREAS, the efforts of the Steering Committee, the staff of the Region 2000 Regional Commission and Virginia Tech's Center for Geospatial Technology as well as members of the public, private and nonprofit sectors, have resulted in the development of a Natural Hazards Mitigation Plan and Floor Mitigation Plan for the Region.

NOW THEREFORE, BE IT RESOLVED by the Appomattox County Boards of Supervisors that the Region 2000 All Hazards Mitigation Plan and Flood Mitigation Plan dated May 15, 2006 is hereby approved and adopted for the County of Appomattox.

Adopted by the Appomattox County Board of Supervisors the 15th day of May, 2006.

APPROVED:

Samuel E. Carter
Samuel E. Carter, Chairman

P. O. BOX 705
210 LINDEN STREET
APPOMATTOX, VA 24522

PHONE: (434) 352-8268
FAX: (434) 332-2128

TOWN MANAGER
DAVID T. GARRETT, JR.

Town of Appomattox



MAYOR
RONALD C. SPIGGLE
COUNCIL MEMBERS:
JOYCE BENNETT
STEVEN E. LAWSON
N. H. (JIMMY) MAYBERRY
C. LEWIS MCDEARMON, JR.
MARVIN H. MITCHELL
JOHN L. WILSON
CLERK OF COUNCIL
ROXANNE W. PAULETTE, CMC

RESOLUTION

Adoption of the Region 2000

All Hazards Mitigation Plan / Flood Mitigation Assistance Plan

WHEREAS, the Disaster Mitigation Act of 2000, as amended, requires that local governments develop and adopt natural hazard mitigation plans in order to receive certain federal assistance, and

WHEREAS, the Region 2000 Steering Committee representing the Town of Appomattox, as well as the remaining 10 localities of the Region 2000 Regional Commission was convened in order to study the Region's risks from and vulnerability to natural hazards, and to make recommendations on mitigating the effects of such hazards on the Region; and

WHEREAS, the Steering Committee was provided staff support by the Region 2000 Regional Commission; and

WHEREAS, the efforts of the Steering Committee, the staff of the Region 2000 Regional Commission and Virginia Tech's Center for Geospatial Technology as well as members of the public, private and nonprofit sectors, have resulted in the development of a Natural Hazards Mitigation Plan and Flood Mitigation Plan for the Region.

NOW THEREFORE, BE IT RESOLVED by the Appomattox Town Council that the Region 2000 All Hazards Mitigation Plan and Flood Mitigation Plan dated March 2006 is hereby approved and adopted for the Town of Appomattox.

Adopted by the Appomattox Town Council this 23rd day of May, 2006.

APPROVED:

Ronald C. Spiggle
Mayor, Town of Appomattox

ATTEST:

Roxanne W. Paulette, CMC

Government Representatives
Mayor - Robert G. Mitchell
Vice Mayor/Council Member - Robert Johnson
Clerk/Treasurer - Debbie Hoppel



Council Members
Delores DeMuth
Ronald Franklin
Melissa Harvey
Susan Hodson
Ruth Williamson

Mailing Address
PO BOX 1338
PAMPLIN, VA 23958

Phone: 434/248-6514.
Fax: 434/248-5084
TownofPamplin@aol.com

Street Address
2424 PAMPLIN RD
PAMPLIN, VA 23958

June 1, 2006

Region 2000 Regional Commission Hazard Mitigation Planning Resolution

Whereas the Town of Pamplin City has participated in the Region 2000 Regional Commission Hazard Mitigation Planning effort since its inception and,

Whereas the resulting draft plan entitled, "Region 2000 Regional Commission Multi-Jurisdictional Hazard Mitigation Plan dated September 2005, is satisfactory to the Town, now therefore,

Be it resolved that the aforementioned plan is hereby approved and adopted by the Town of Pamplin City.



Mayor

June 1, 2006

Yeas 5 Nays 0

**RESOLUTION OF THE
CITY COUNCIL OF THE CITY OF BEDFORD
ADOPTING THE REGION 2000 ALL HAZARDS MITIGATION PLAN/FLOOD
MITIGATION PLAN**

WHEREAS, the City of Bedford, Virginia (the "City") is a political subdivision of the Commonwealth of Virginia exercising public and essential governmental functions pursuant to the Constitution and laws of the Commonwealth of Virginia; and

WHEREAS, the Disaster Mitigation Act of 2000, as amended, requires that local governments develop and adopt natural hazard mitigation plans in order to receive certain federal assistance; and

WHEREAS, the Region 2000 Steering Committee representing the City of Bedford, as well as the remaining 10 localities of the Region 2000 Regional Commission, was convened in order to study the Region's risks from and vulnerability to natural hazards, and to make recommendations on mitigating the effects of such hazards on the Region; and

WHEREAS, the Steering Committee was provided staff support by the Region 2000 Regional Commission; and

WHEREAS, the efforts of the Steering Committee, the staff of the Region 2000 Regional Commission and Virginia Tech's Center for Geospatial Technology as well as members of the public, private and nonprofit sectors, have resulted in the development of a Natural Hazards Mitigation Plan and Flood Mitigation Plan for the Region; and

WHEREAS, the City Council of the City of Bedford held a public hearing concerning the provisions of the Plan at its regular meeting on June 13, 2006;

NOW THEREFORE BE IT RESOLVED by the City Council of the City of Bedford, Virginia that the REGION 2000 ALL HAZARDS MITIGATION PLAN/FLOOD MITIGATION PLAN be formally adopted this 13th day of June 2006.


City Manager

Resolution # R0506-89

At a regular meeting of the Board of Supervisors of the County of Bedford, Virginia, held at the Bedford County Administration Building on the 8th of May 2006, beginning at 7:30 p.m.

MEMBERS:

Gary M. Lowry, Chairman
 Charles Neudorfer, Vice-Chairman
 Dale C. Wheeler
 Roger W. Check
 John Sharp
 Steve Arrington
 Bobby G. Pollard

VOTE:

yes
 yes
 yes
 absent
 yes
 yes
 yes

On motion of Supervisor Wheeler, which carried by a vote of 6-0, the following was adopted:

**Adoption of the Region 2000
 All Hazards Mitigation Plan / Flood Mitigation Assistance Plan**

WHEREAS, the Disaster Mitigation Act of 2000, as amended, requires that local governments develop and adopt natural hazard mitigation plans in order to receive certain federal assistance, and

WHEREAS, the Region 2000 Steering Committee representing the County of Bedford, as well as the remaining 10 localities of the Region 2000 Regional Commission was convened in order to study the Region's risks from and vulnerability to natural hazards, and to make recommendations on mitigating the effects of such hazards on the Region; and

WHEREAS, the Steering Committee was provided staff support by the Region 2000 Regional Commission; and

WHEREAS, the efforts of the Steering Committee, the staff of the Region 2000 Regional Commission and Virginia Tech's Center for Geospatial Technology as well as members of the public, private and nonprofit sectors, have resulted in the development of a Natural Hazards Mitigation Plan and Flood Mitigation Plan for the Region.

THEREFORE, BE IT RESOLVED, by the Board of Supervisors that the Region 2000 All Hazards Mitigation Plan and Flood Mitigation Plan dated March 2006 is hereby approved and adopted for the County of Bedford, Virginia.

A Copy-Teste:

Kathleen D. Guzi
 Kathleen D. Guzi
 County Administrator

COUNTY OF CAMPBELL



At the regular meeting of the Campbell County Board of Supervisors held on the 1st day of May 2006 in the Board of Supervisors Meeting Room of the Haberer Building, Rustburg, Virginia:

On motion of Supervisor Puckett, it was resolved the Board of Supervisors adopts the following resolution:

RESOLUTION

WHEREAS, the Disaster Mitigation Act of 2000, as amended, requires that local governments develop and adopt natural hazard mitigation plans in order to receive certain federal assistance, and

WHEREAS, the Region 2000 Steering Committee representing the County of Campbell, as well as the remaining 10 localities of the Region 2000 Regional Commission was convened in order to study the Region's risks from and vulnerability to natural hazards, and to make recommendations on mitigating the effects of such hazards on the Region; and


WHEREAS, the Steering Committee was provided staff support by the Region 2000 Regional Commission; and

WHEREAS, the efforts of the Steering Committee, the staff of the Region 2000 Regional Commission and Virginia Tech's Center for Geospatial Technology as well as members of the public, private and nonprofit sectors, have resulted in the development of a Natural Hazards Mitigation Plan and Flood Mitigation Plan for the Region.

NOW THEREFORE, BE IT RESOLVED by the Campbell County Board of Supervisors that the Region 2000 All Hazards Mitigation Plan and Flood Mitigation Plan dated March 2006 is hereby approved and adopted for the County of Campbell.

The vote was: Aye: Boyer, Carter, Falwell, Gunter, Pendleton, Puckett, Rosser
Nay: None

A copy teste:



R. DAVID LAURELL
COUNTY ADMINISTRATOR



RESOLUTION

**Adoption of the Region 2000
All Hazards Mitigation Plan / Flood Mitigation Assistance Plan**

WHEREAS, the Disaster Mitigation Act of 2000, as amended, requires that local governments develop and adopt natural hazard mitigation plans in order to receive certain federal assistance, and

WHEREAS, the Region 2000 Steering Committee representing the Town of Altavista, as well as the remaining 10 localities of the Region 2000 Regional Commission was convened in order to study the Region's risks from and vulnerability to natural hazards, and to make recommendations on mitigating the effects of such hazards on the Region; and

WHEREAS, the Steering Committee was provided staff support by the Region 2000 Regional Commission; and

WHEREAS, the efforts of the Steering Committee, the staff of the Region 2000 Regional Commission and Virginia Tech's Center for Geospatial Technology as well as members of the public, private and nonprofit sectors, have resulted in the development of a Natural Hazards Mitigation Plan and Flood Mitigation Plan for the Region.

NOW THEREFORE, BE IT RESOLVED by the Altavista Town Council that the Region 2000 All Hazards Mitigation Plan and Flood Mitigation Plan dated March 2006 is hereby approved and adopted for the Town of Altavista.

Adopted by the Altavista Town Council this 9th day of May 2006.

APPROVED:

J. L. Burch

Mayor, Town of Altavista

ATTEST:

W. Morgan Allen Jr

Clerk, Town of Altavista

RESOLUTION OF THE BROOKNEAL TOWN COUNCIL

Adoption of the Region 2000 All Hazards Mitigation Plan/Flood Mitigation Assistance Plan

WHEREAS, the Disaster Mitigation Act of 2000, as amended, requires that local governments develop and adopt natural hazard mitigation plans in order to receive certain federal assistance, and


WHEREAS, the Region 2000 Steering Committee representing the Town of Brookneal, as well as the remaining 10 localities of the Region 2000 Regional Commission was convened in order to study the Region's risk from and vulnerability to natural hazards, and to make recommendations on mitigating the effects of such hazards on the Region; and


WHEREAS, the Steering Committee was provided staff support by the Region 2000 Regional Commission; and

WHEREAS, the efforts of the Steering Committee, the staff of the Region 2000 Regional Commission and Virginia Tech's Center for Geospatial Technology as well as members of the public, private and nonprofit sectors, have resulted in the development of a Natural Hazards Mitigation Plan and Flood Mitigation Plan for the Region.

NOW THEREFORE, BE IT RESOLVED by the Brookneal Town Council that the Region 2000 All Hazards Mitigation Plan and Flood Mitigation Plan dated May 9, 2006 is hereby approved and adopted for the Town of Brookneal.

Adopted this 9th day of May, 2006

By 
Rhylis Campbell, Mayor

Attested: 
Laurie C. Francis
Clerk/Treasurer

RESOLUTION:

#R-06-062

WHEREAS, the Disaster Mitigation Act of 2000, as amended, requires that local governments develop and adopt natural hazard mitigation plans in order to receive certain federal assistance, and

WHEREAS, the Region 2000 Steering Committee representing the City of Lynchburg, as well as the remaining ten localities of the Region 2000 Regional Commission was convened in order to study the region's risks from and vulnerability to natural hazards, and to make recommendations on mitigating the effects of such hazards on the region; and

WHEREAS, the Steering Committee was provided staff support by the Region 2000 Regional Commission; and

WHEREAS, the efforts of the Steering Committee, the staff of the Region 2000 Regional Commission, Virginia Tech's Center for Geospatial Technology as well as members of the public, private and nonprofit sectors, have resulted in the development of a Natural Hazards Mitigation Plan/Flood Mitigation Plan for the region.

NOW THEREFORE, BE IT RESOLVED That the Region 2000 All Hazards Mitigation Plan/Flood Mitigation Plan dated March 2006 is hereby approved and adopted for the City of Lynchburg.

Adopted: May 23, 2006

Certified: *Catherine W. Kent*
Clerk of Council

038L

cc. L. Puckett