

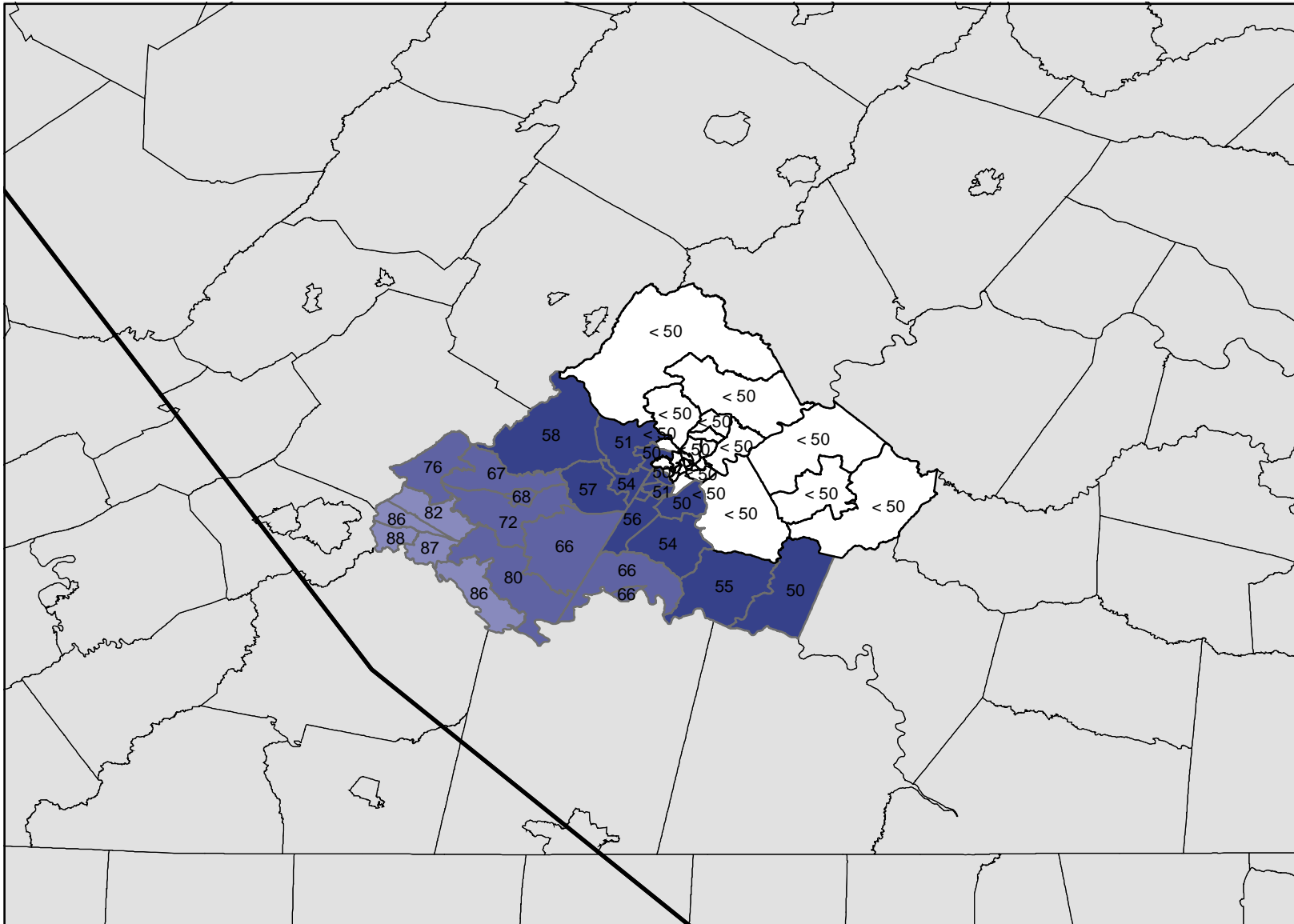
Appendix V-4

HAZUS-MH Wind Speed Maps

1. Probabilistic 50 Year Hurricane Event
2. Probabilistic 100 Year Hurricane Event
3. Probabilistic 1,000 Year Hurricane Event

Region 2000

Probabilistic 50 Year Hurricane Event



Legend

— 50 Year Storm Track

50 Year Event Peak Gusts (mph)

< 50

50 - 65

65 - 80

80 - 95

95 - 110

110 - 125

125 - 140

140 - 155

155 - 170

170 - 185

185 - 200

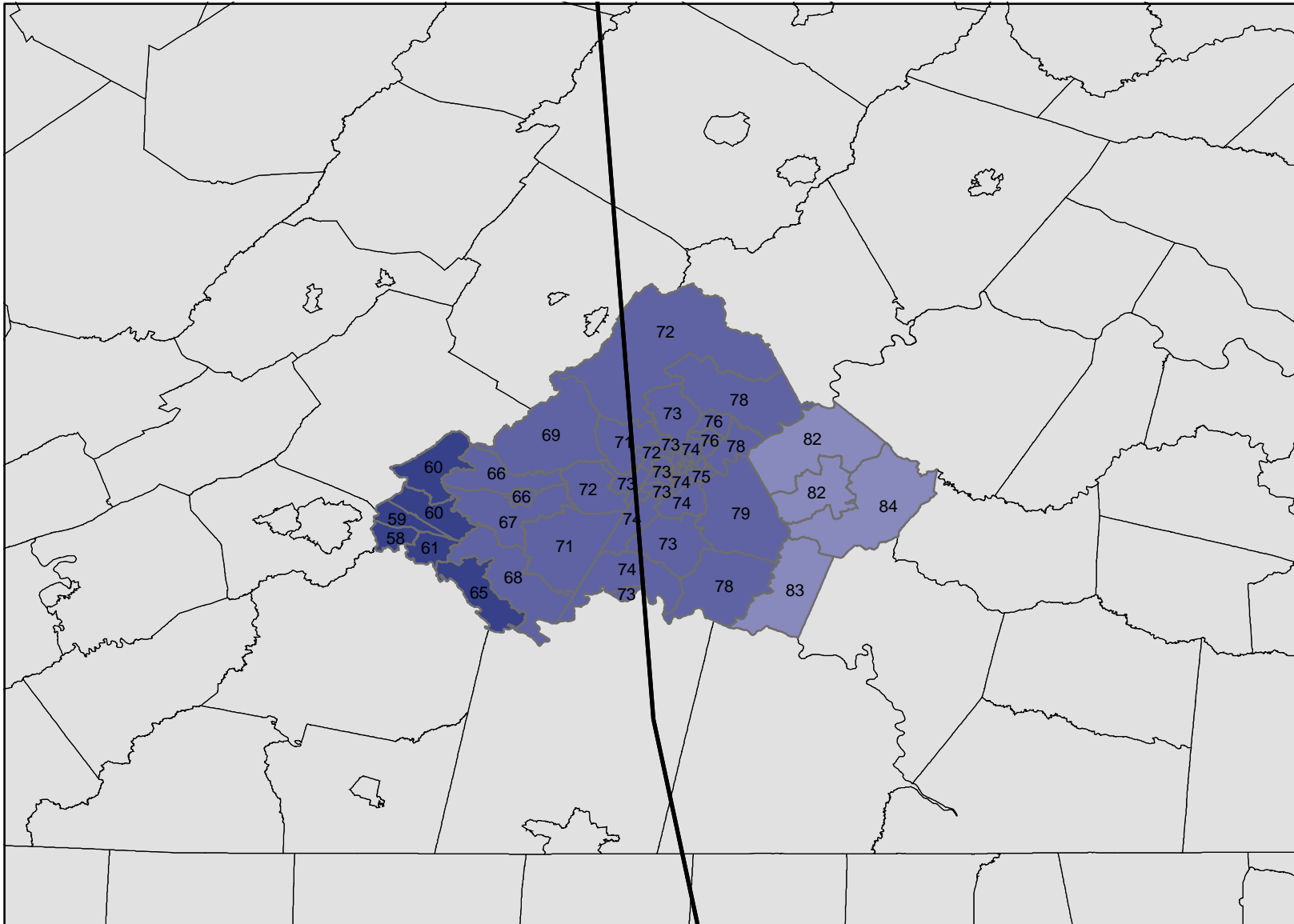
> 200

50 25 0 50 Miles



Region 2000

Probabilistic 100 Year Hurricane Event



Legend

— 100 Year Storm Track

100 Year Event Peak Gusts (mph)

< 50

50 - 65

65 - 80

80 - 95

95 - 110

110 - 125

125 - 140

140 - 155

155 - 170

170 - 185

185 - 200

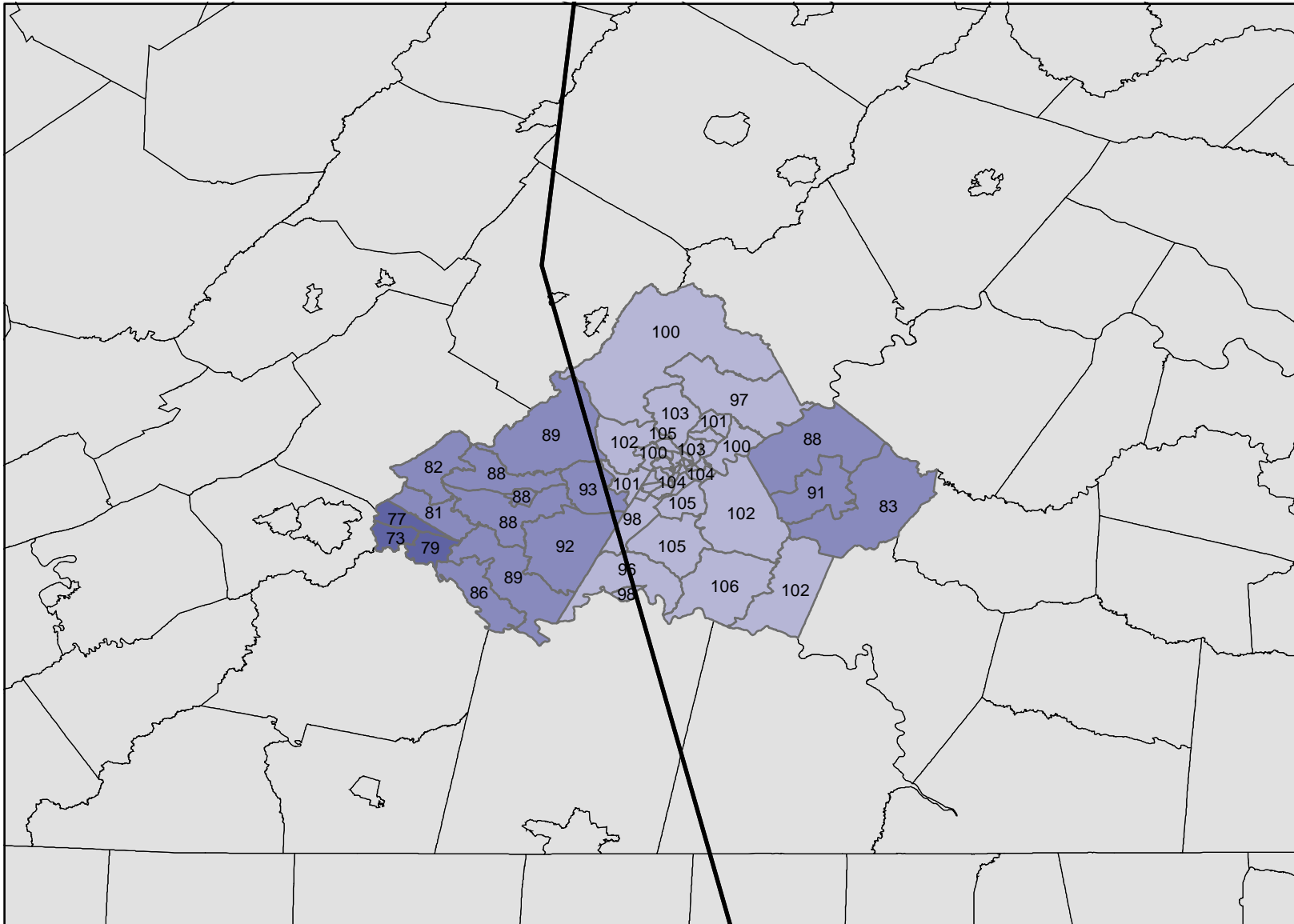
> 200

40 20 0 40 Miles



Region 2000

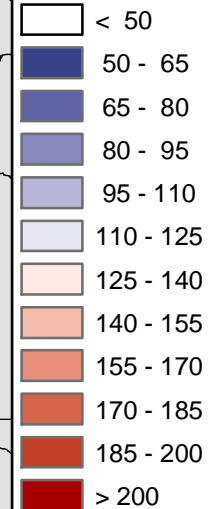
Probabilistic 1000 Year Hurricane Event



Legend

— 1000 Year Storm Track

1000 Year Event Peak Gusts (mph)



40 20 0 40 Miles

